














LEGEND

- | | | | |
|---|-----------------|---|-------------------------------------|
|  | R-1 RESIDENTIAL |  | OFFICE |
|  | R-2 RESIDENTIAL |  | S.E.D. |
|  | R-3 RESIDENTIAL |  | MUNICIPALITIES |
|  | R-4 RESIDENTIAL |  | PARCELS |
|  | COMMERCIAL |  | REDEVELOPMENT / REHABILITATION AREA |
|  | ENVIRONMENTAL | | |
|  | GOVERNMENTAL | | |
|  | INDUSTRIAL | | |

ZONING MAP

BOROUGH OF STRATFORD